















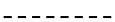














Key to map symbols

	Parking area		Barrow or tumulus (mound)
	Café, tea room or garden		Head of combe
	Public house or inn		Woodland
	Church with tower		Steep drop or other path hazard
	Church with spire		Tidal section or difficult stream crossing
	Other church or chapel		Open moorland
	Other feature (named)		
	Trig point with height in metres		
	Approximate height in metres		
	Bus stop		

Route Other

	Route (no path or track)
	Footpath or track
	Unsurfaced lane or farm track
	Unclassified road
	A- or B-road
	Gate or stile
	Railway
	Motorway
	River or stream
	Main route
	Alternative route
[3]	Location in walk description